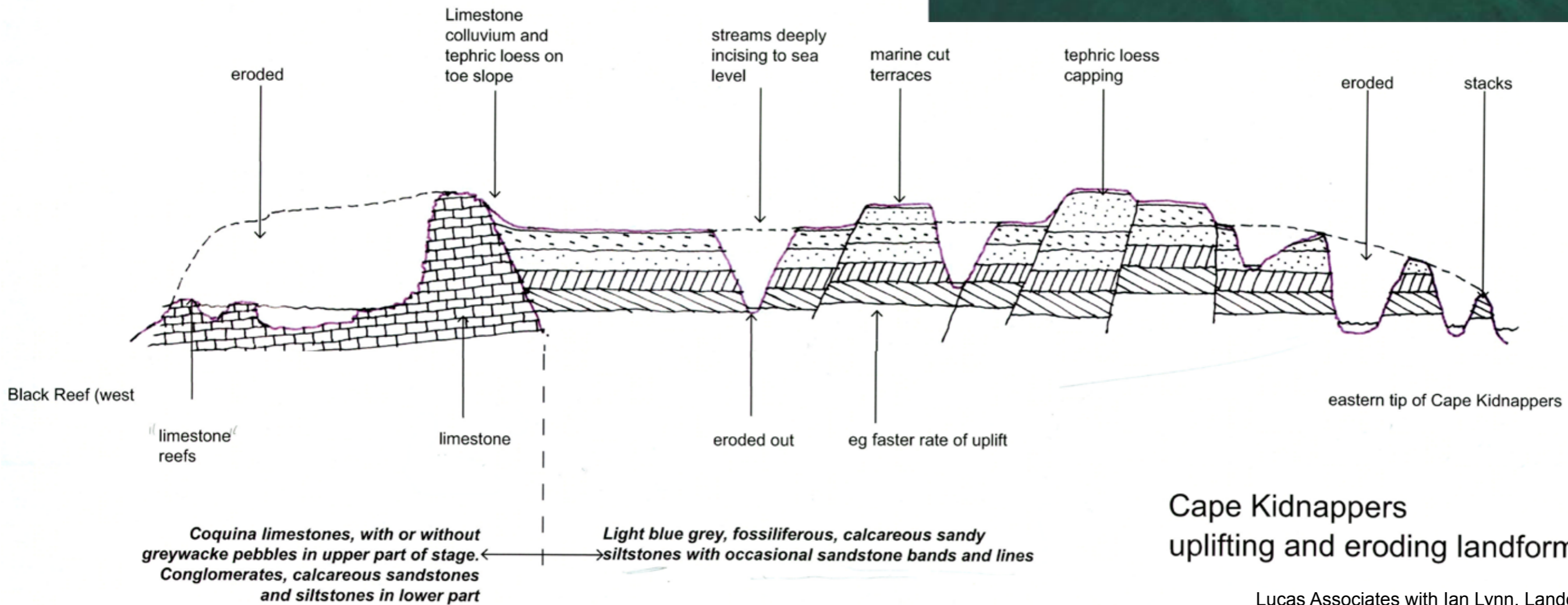
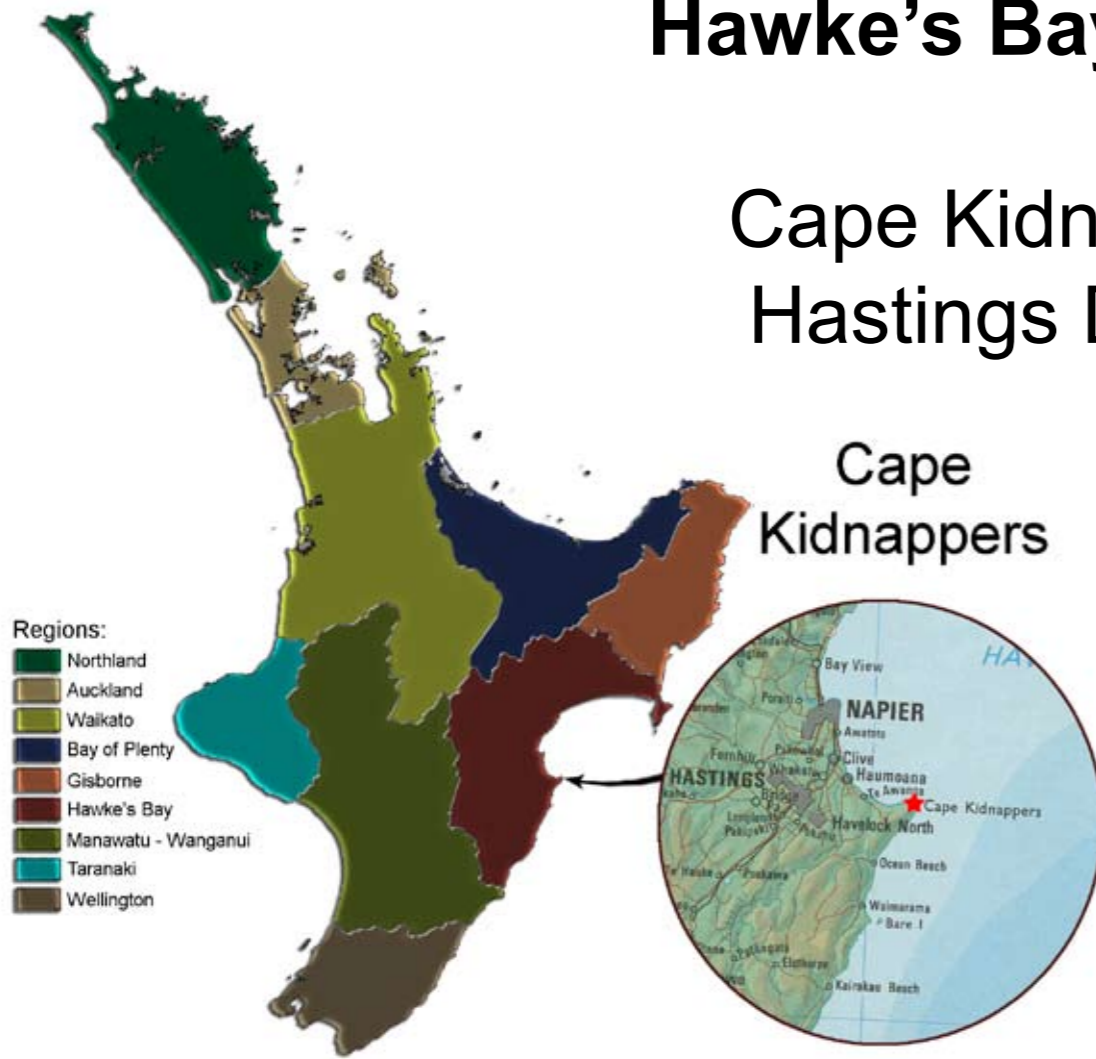


# Hawke's Bay Region

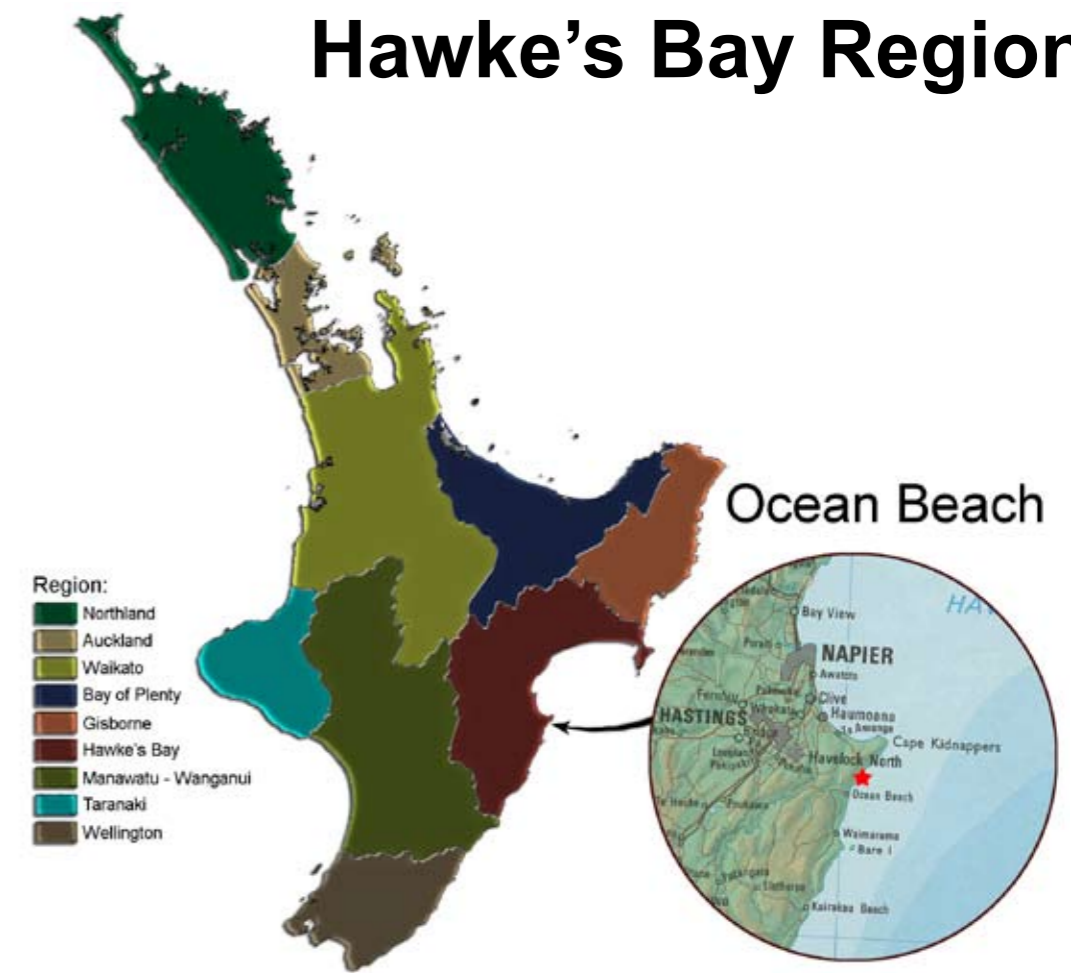
## Cape Kidnappers Hastings District



Cape Kidnappers  
uplifting and eroding landform



# Hawke's Bay Region



## Maraetotara Plateau Land Types

- ① Sand dunes - actively eroding and semi stabilised coastal sand dunes, foredunes and associated interdune sand flats.
- ② Sand flats and colluvial toe slopes - extensive sand flats ad low angle colluvial toeslopes and fans.
- ③ Coastal escarpment [not specifically indicated on figure!] - moderately steep to very steep unstable soft rock hill slopes extensively modified by earthflow and slump mass movement erosion, and dissected by incised gullies.
- ④ Extensive soft rock moderately steep to steep hill slopes and entrenched valleys.
- ⑤ Undulating to strongly rolling former plateau surface remnants.



1 & 2 Ocean Beach

# Maraetotara Plateau, Ocean Beach Hastings District

